COFA MAPS

Pg 1 COFA Paddington Campus with Construction Zones

Pg 2 COFA Woolworths Building

Pg 3 COFA Offices, Arthur St

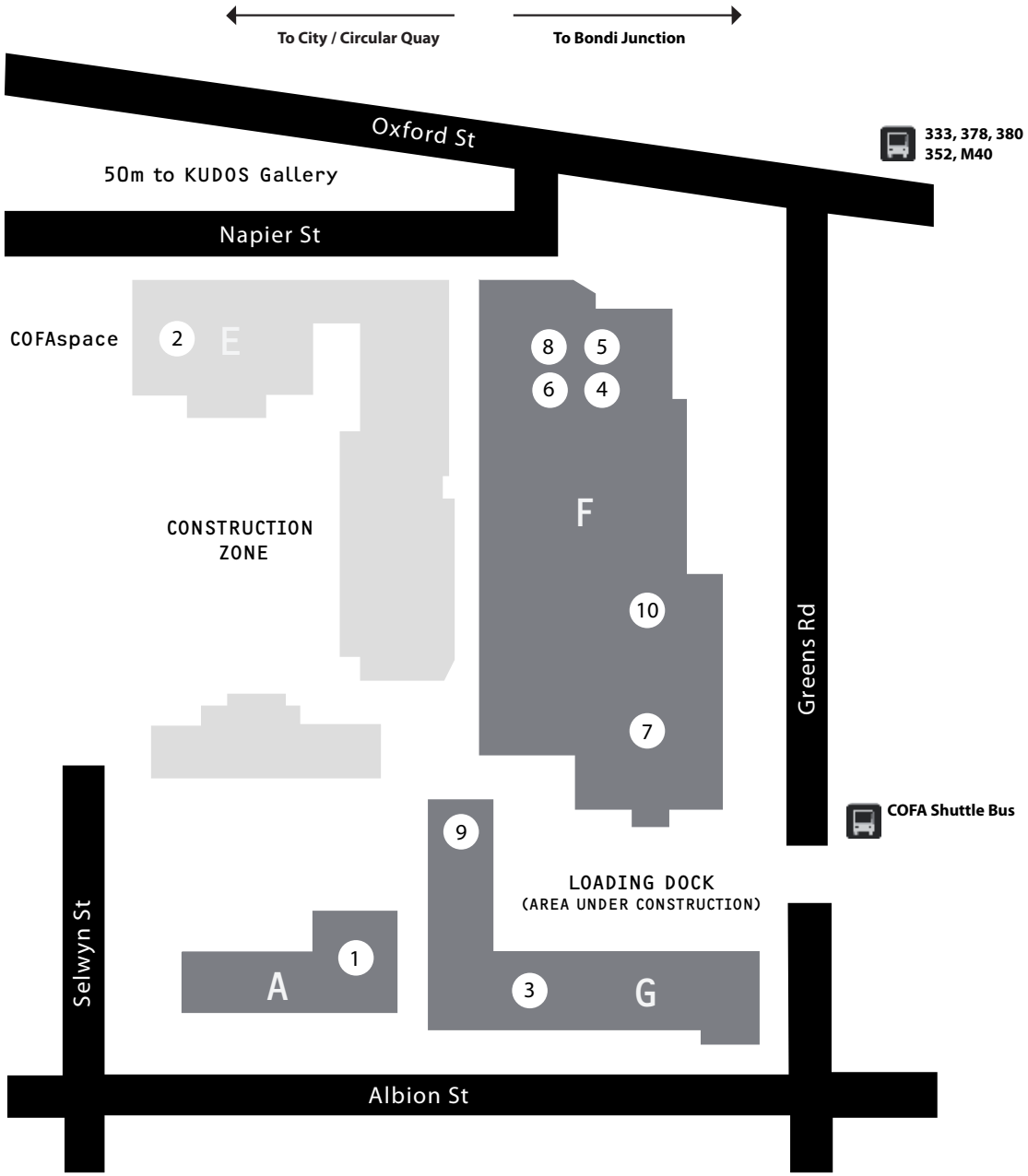

1 CLEMENT SEMLER LIBRARY (A Block)
2 COFA ARC SPACE (E Block Level 1)
3 COUNSELLING SERVICE (G Block Ground Floor)
4 iCINEMA (F Block Level 1)
5 RESOURCE CENTRE (F Block Level 2)
6 SCHOOL OF ART (F Block Level 3)
7 SCHOOL OF DESIGN STUDIES (F Block Level 1)
8 SCHOOL OF MEDIA ARTS (F Block Level 3)
9 STUDENT CENTRE (G Block Level 1)
10 TOOL ROOM (F Block Ground Floor)

COFA Paddington Campus with Construction Zones

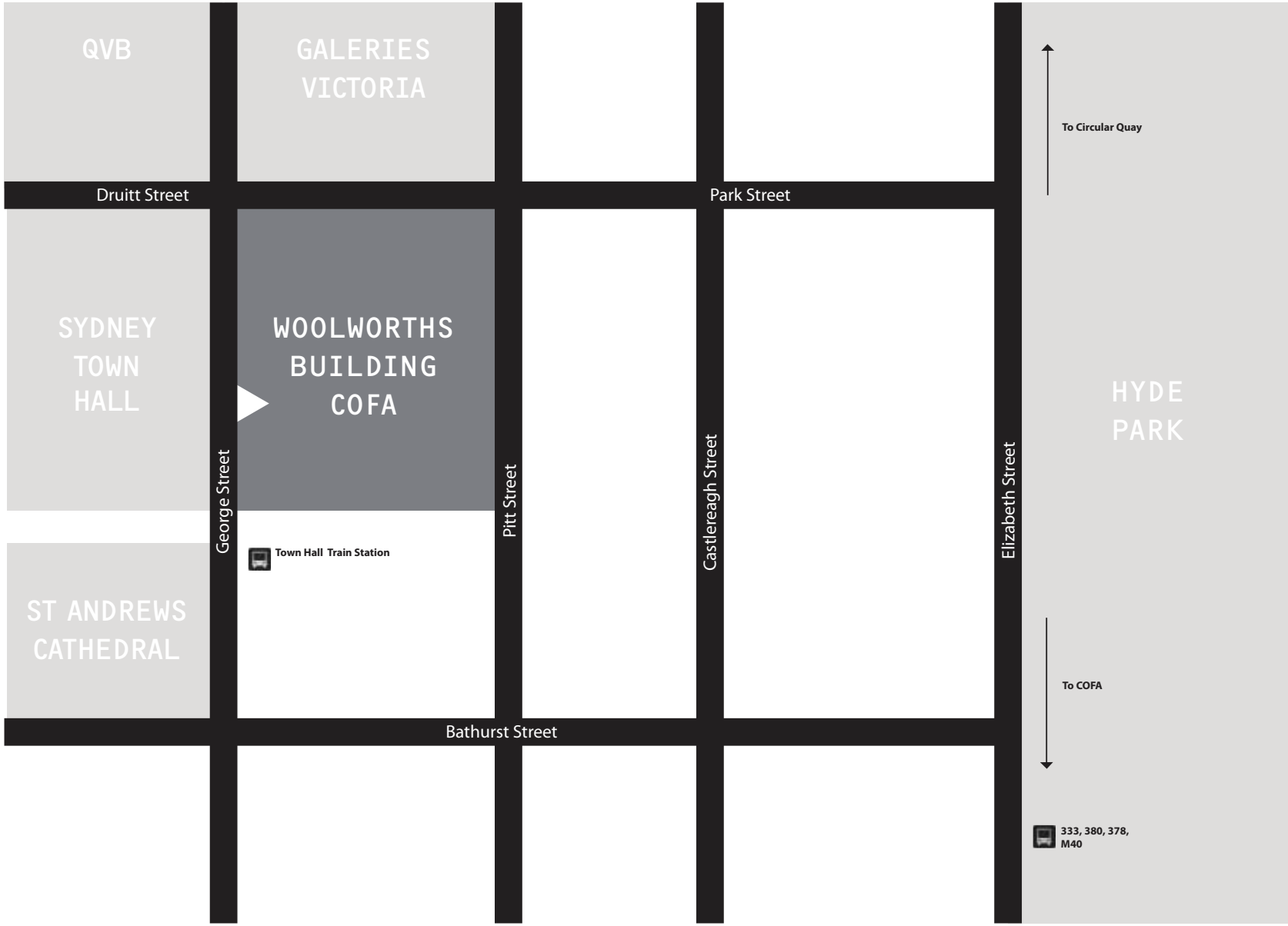
QVB
GALERIES VICTORIA
Druitt Street
Park Street
To Circular Quay
SYDNEY TOWN HALL
WOOLWORTHS BUILDING COFA
HYDE PARK
George Street
Pitt Street
Castlereagh Street
Elizabeth Street
Town Hall Train Station
ST ANDREWS CATHEDRAL
To COFA
Bathurst Street
333, 380, 378, M40

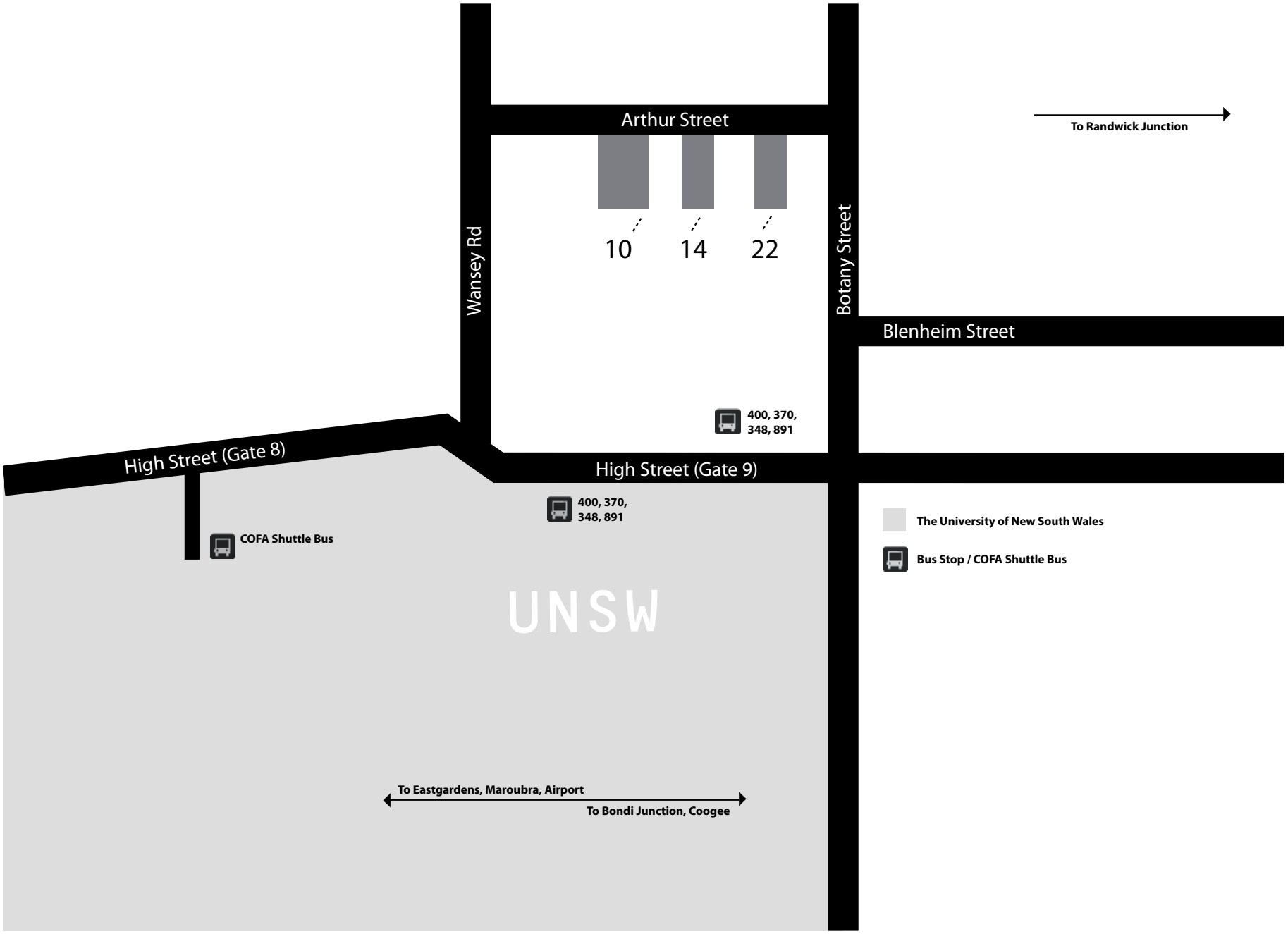
Arthur Street
To Randwick Junction
10
14
22
Wansey Rd
Botany Street
Blenheim Street
400, 370,
348, 891
High Street (Gate 8)
High Street (Gate 9)
400, 370,
348, 891
COFA Shuttle Bus
The University of New South Wales
Bus Stop / COFA Shuttle Bus
UNSW
To Eastgardens, Maroubra, Airport
To Bondi Junction, Coogee